










-  Planning Area Boundary
-  Indian Community
-  Open Space
-  Incorporated
-  Commercial
-  Multi-family Residential
-  Low Density Residential (2-4 du/ac)
-  Medium Density Residential (5 du/ac)
-  Rural Residential/Agricultural

Existing Land Use

Figure 3

